


**PHED Plumber RPL with Bridge Training Update: Day 5 Date: 13.03.2021**

<b>SN</b>	<b>Name of Center</b>	<b>No of Candidate Present</b>
1	ITI BHAGALPUR	30
2	ITI DARBHANGA	29
3	ITI GAYA	22
4	ITI JAMUI	26
5	ITI JEHANABAD	26
6	ITI KATIHAR	25
7	ITI UDAKISHUNGANJ MADHEPURA	29
8	ITI GHOGHARDIHA	30
9	ITI SHIVNAGAR BENIPATTI	29
10	ITI MUZAFFARPUR	20
11	ITI NAWADA	24
12	ITI Patna (Digha Ghat)	28
13	ITI PURNEA	25
14	ITI SAHARSA	25
15	ITI MARHOWRAH	28
16	ITI SHEOHAR	25
17	ITI BETTIAH	28

## ITI BHAGALPUR



## ITI DARBHANGA



## ITI GAYA



## ITI JAMUI



NH333, Indpe, Bihar  
811307, India

13 Mar 2021, 11:15 am

Type	Degree	DMS
Latitude	24.8923338	24°53'32" N
Longitude	86.2201376	86°13'12" E



Jammui Khaira Kawakol  
Rd, Jamui, Bihar 811307,  
India

13 Mar 2021, 12:28 pm

Type	Degree	DMS
Latitude	24.8982424	24°53'54" N
Longitude	86.2195023	86°13'10" E

## ITI JEHANABAD



Unnamed Road, Jamuawan, Bihar 804427, India



Jamuawan  
Bihar  
India

2021-03-13(Sat) 02:50(PM)

24°C  
75°F



Unnamed Road, Jamuawan, Bihar 804427, India



Jamuawan  
Bihar  
India

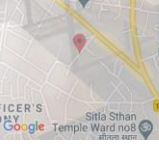
2021-03-13(Sat) 10:50(AM)

21°C  
70°F

## ITI KATI HAR



NH 31, Mirchaibari, Katihar, Bihar 854109, India



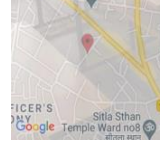
Katihar  
Bihar  
India

2021-03-13(Sat) 10:11(AM)

32°C  
90°F



NH 31, Mirchaibari, Katihar, Bihar 854109, India



Katihar  
Bihar  
India

2021-03-13(Sat) 10:11(AM)

32°C  
90°F

## ITI UDAKISHUNGANJ MADHEPURA



## ITI GHOGHARDIHA



## ITI SHIVNAGAR BENIPATTI



## ITI MUZAFFARPUR



## ITI NAWADA



## ITI Patna (Digha Ghat)



## ITI PURNEA



Latitude: 25.731568  
Longitude: 87.452936  
Elevation: 60.13±3 m  
Accuracy: 35.1 m  
Azimuth: 296° (NW)  
Pitch: -11.1° (1.5°)  
Time: 13-03-2021 10:32  
Note: govt iti.purnea

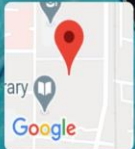
Powered by AngleCam




Latitude: 25.73156  
Longitude: 87.452938  
Elevation: 60.06±3 m  
Accuracy: 20.0 m  
Azimuth: 96° (E)  
Pitch: -7.8° (3.7°)  
Time: 13-03-2021 10:32  
Note: govt iti.purnea

Powered by AngleCam

## ITI SAHARSA




Saharsa, Bihar, India  
Zila School Road, Police Line, Saharsa, Bihar 852201, India  
Lat N 25° 53' 10.3272"  
Long E 86° 35' 33.4428"  
13/03/21 03:53 PM



Saharsa, Bihar, India  
Zila School Road, Police Line, Saharsa, Bihar 852201, India  
Lat N 25° 53' 8.7432"  
Long E 86° 35' 30.9984"  
13/03/21 11:34 AM

## ITI MARHOWRAH



Shilhauri, Bihar, India  
Marhaura - Nethua Rd, Shilhauri, Bihar 841419, India  
Lat N 25° 57' 32.5908"  
Long E 84° 50' 58.8048"  
13/03/21 03:37 PM



2021.03.13 11:09

## ITI SHEOHAR



## ITI BETTIAH

